

The GOFC-GOLD South Central and Eastern European Network (SCERIN)

SCERIN-10
26-29 June 2023

SCERIN *overview and status update*

Petya Campbell¹, Jana Albrechtová² and
Lucie Kupková²

¹Joint Center for Earth Systems Technology, University of Maryland Baltimore County, and NASA Goddard Space Flight Center, Greenbelt, Maryland, USA

²Charles University in Prague, Faculty of Science, Prague, Czech Republic



SCERIN Leadership



Network Coordinator U.S.:

Petya Campbell petya.campbell@nasa.gov

Joint Center for Earth Systems Technology (JCET)

University of Maryland Baltimore County

NASA Goddard Space Flight Center, Biospheric Sciences Laboratory Greenbelt, Maryland, USA



Network Coordinator E.U.:

Jana Albrechtova albrecht@natur.cuni.cz

Department of Experimental Plant Biology, Faculty of Science

Charles University, Prague, Czech Republic



Regional Coordinator, Czech Republic

Lucie Kupkova lucie.kupova@gmail.com

Charles University, Prague, Czech Republic



SCERIN Goals and Geographic Domain

Goals:

- Provide a platform for collaboration among remote sensing experts in SCE, *through collaborative activities*
- Facilitate progress and consistent implementation of remote sensing and LCLUC methodology, *in the region*
- Foster regional collaboration for monitoring the dynamics, stability, and vulnerability of the major ecosystems
- Promote effective sustainable management and preservation, *on the local, regional and pan-European level*

Geographic Domain:

Central & South Eastern Europe, the Danube Watershed & Western Black Sea coast



SCERIN Participants */*

-  Albania
-  Armenia
-  Azerbaijan
-  Belarus
-  Bosnia and Herzegovina
-  Bulgaria
-  Czech Republic
-  Croatia
-  Georgia
-  Hungary
-  Greece
-  Macedonia
-  Moldova
-  Montenegro
-  Poland
-  Romania
-  Russia
-  Serbia
-  Slovakia
-  Slovenia
-  Ukraine



Regional Background

- Diversity of land forms and environmental conditions has produced a unique richness of species - highly sensitive and vulnerable to climate change.
- SCERIN's area has undergone extensive land-use, which have rendered many of the natural processes of adaptation un-sustainable.
 - Rich archive of long-term LULC data
 - Archive of methodology for field observations
 - LUCC research established
 - ✓ *tradition of 15-25 years in Central EU*
 - ✓ *tradition of 10-15 years in SE EU*
 - Availability of regional data
 - from individual institutions or projects
 - not always uniformly organized and consistent



SCERIN Critical Regional Issues - 2012

- ✓ Changes in forest composition, age, structure, function
- ✓ Changes in ecosystem diversity
- ✓ Increasing urbanization
- ✓ Unbalanced water regime (floods/droughts)
- ✓ *Transitions to market economy*

Pre-cursors of LCC: natural & anthropogenic (e.g. technological advancements, political & population changes)



SCERIN Structure – Focus Groups

Focus Groups – FG, *dynamic*

FG1: Forest changes: disturbances, biomass production, forest LCLUC, driving forces
[Leads: F. Zemek/ J. Albrechtová]

FG2: Land Cover Changes: climate change, agricultural land abandonment, urban expansion
[Leads: G. Taff/ L. Kupková/ P. Stych/ L. Genc]

FG3: Validation/verification of products, for support of current and future satellite missions (e.g. NASA's LDCM, ESA's Sentinel 1, 2, and 3) [Leads: A. Halabuk/ L. Filchev/ P. Campbell]

FG4: LCLUC water management and ENVIRONMENT (watersheds, catchments, dams)
[Leads: V. Starodubtsev/ I. Pilas / V. Lugatov]



SCERIN Partnerships

- EnviroGRIDS
- IGU LUCC
- EARSeL LCLUC
- Trans-Atlantic Training Initiative (ESA-NASA)
- Collaboration with other GOFC-GOLD RINs
- ✓ *Inputs from CEOS/WGCV/LPV and relevance of SCERIN's objectives*



Benefit of having SCERIN

- joint projects and publications
- networking for knowledge and technology exchange (tools)
- using both Landsat-8 and Sentinel-2 data, and knowledge of the processing methodology in land use change monitoring
- capacity building through exchange of data and methods for satellite products evaluation
- facilitate teaching BS classes (tools and curriculum)
- student and faculty mobility – short and long term visits




SCERIN Formulation Workshop

Theme: Land Cover Observations in SC Europe, National & Regional Programs

• Hosted by The National Institute of Meteorology and Hydrology at the Bulgarian Academy of Sciences (NIMH-BAS), Sofia, Bulgaria and its Director General Dr. Georgi Kortchev

• **41 participants:** Bulgaria, Czech Republic, Germany, Poland, Romania, Slovakia, Switzerland (ENVIROGRIDS), The Netherlands (GOFC-GOLD LCPO), TFYR Macedonia, Turkey, USA.



*17 April 2012, Conference Center of
Park Hotel Moskva, Sofia, Bulgaria*

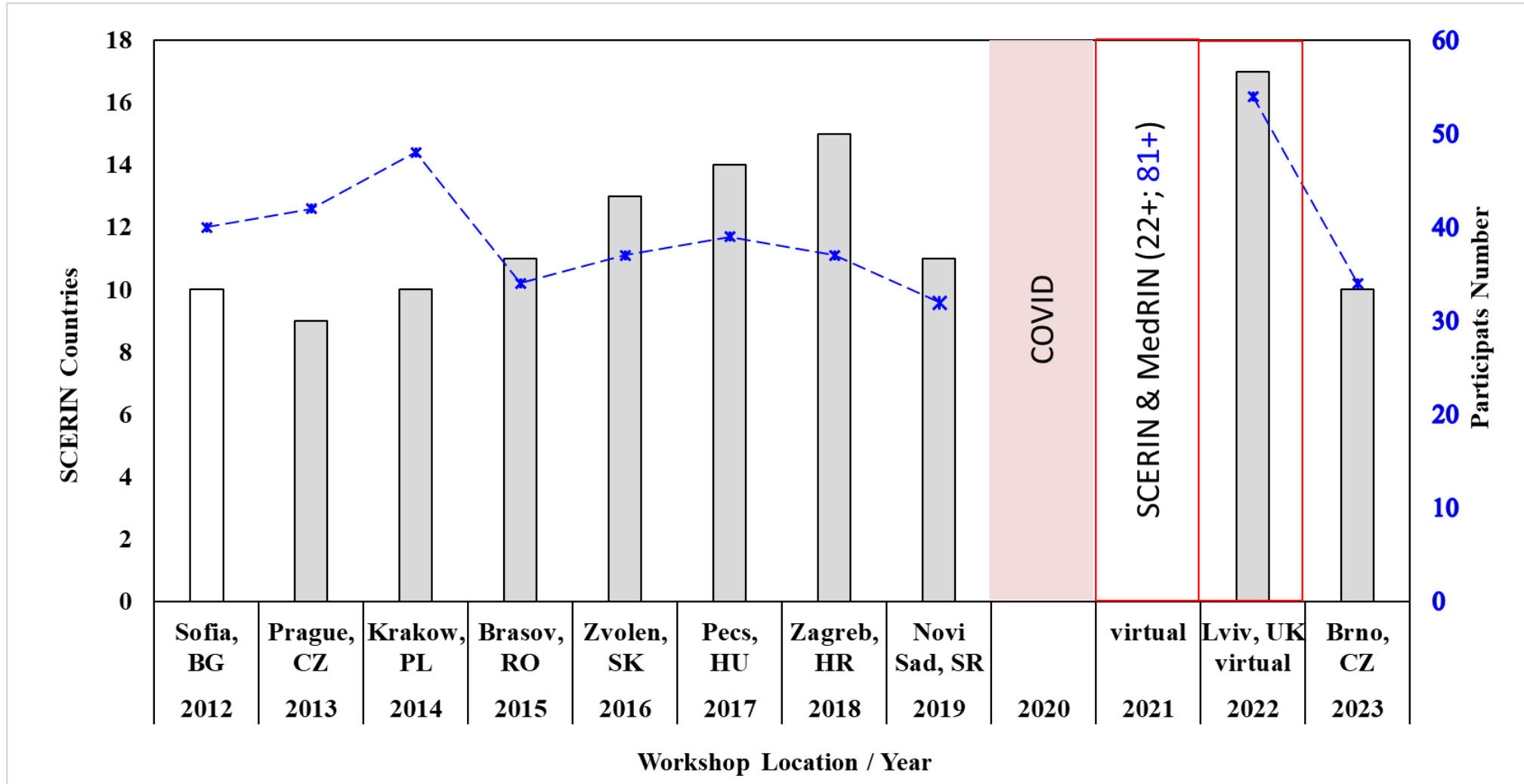


2023

SCERIN-10



SCERIN Growth

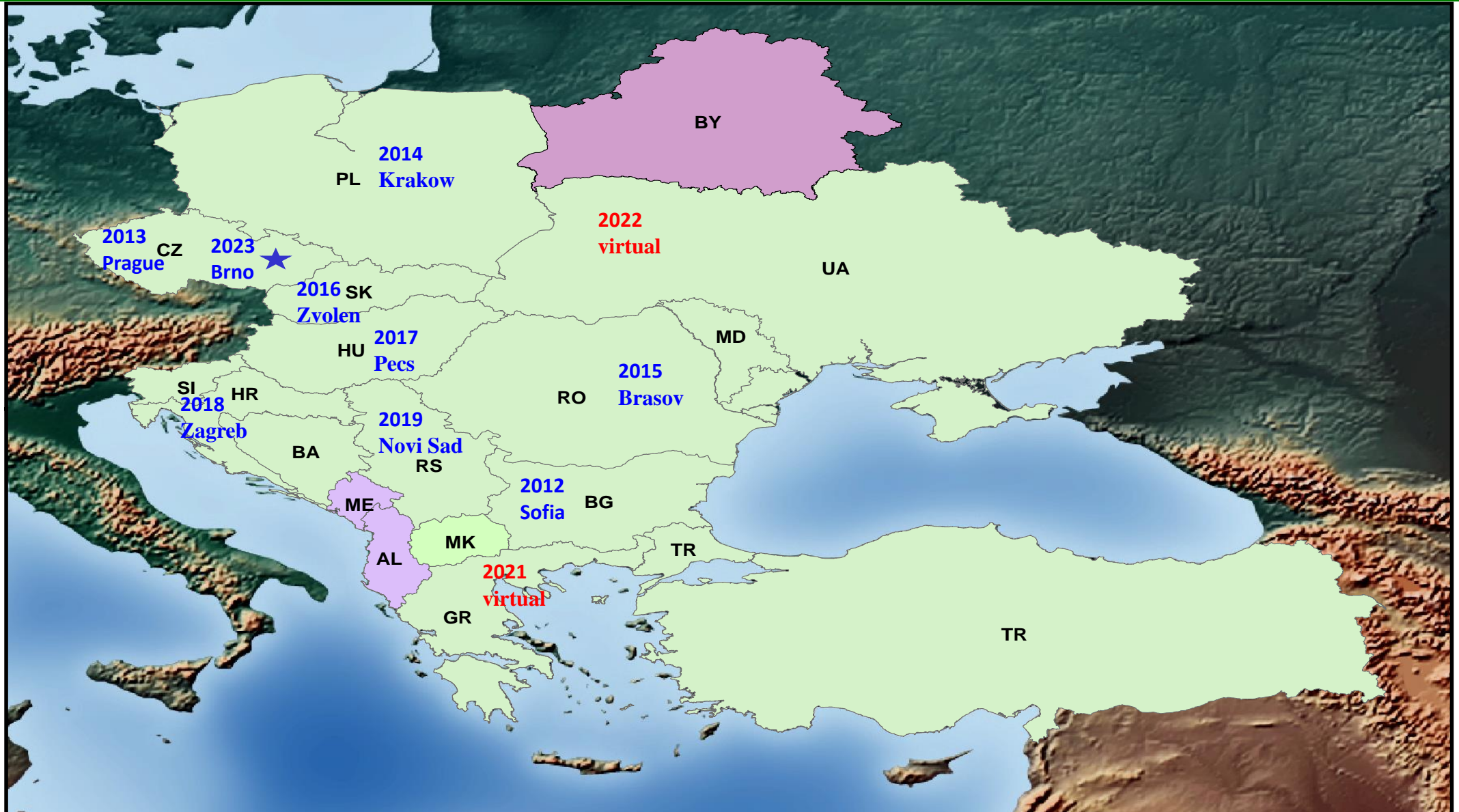


- Permanent: **BGR, CZE, POL, ROU, SVK, TUR, HUN, UKR, GRC, HRV, SRB, SVN**

- Returning: **Bosnia and Herzegovina (BIH), FYROM, Moldova**

- To reach: **Albania (AL), Belarus (BY), Montenegro (ME)**

SCERIN Growth



SCERIN Workshops

- SCERIN 10 person Workshops
- Virtual workshops in 2020, 2021, 2022 and 2023
 - Optical Remote Sensing from the International Space Station with DESIS, 2020
 - SCERIN Seminar on Bark Beetle Damage, March 2021
 - Cloud-gap-filled global maps of essential biophysical variables processed from the TOA Sentinel-3 catalogue in Google Earth Engine, December 2022
 - TIR Remote Sensing from the International Space Station with ECOSTRESS, January 2023

SCERIN Achievements

Established and growing RIN

Active network collaborations, including:

- Joint research projects – past and in progress (range in topics)
- Joint manuscripts, published and in preparation (1 network, 20+)
- Joint presentations, proposals and ongoing collaborative efforts

SCERIN web resources

- ✓ <https://gofcgold.umd.edu/southcentral-european-regional-informational-network-scerin>
- ✓ <https://scerin.eu/>



SCERIN Web Pages

- ✓ <https://gofcgold.umd.edu/southcentral-european-regional-informational-network-scerin>
- ✓ <https://scerin.eu/>

SCERIN-5 Capacity Building Workshop
 Institute of Geography, Faculty of Sciences, University of Pécs, Hungary
 20-23 June 2017

SCERIN-4 Capacity Building Workshop
 Faculty of Forestry, Technical University in Zvolen, Slovakia
 18-22 July 2016

SCERIN-3 Capacity Building Workshop
 Transilvania University in Braşov, Romania
 13-15 July 2015

SCERIN-2 MEETING
 Jagiellonian University in Kraków, Poland, Institute of Geography and Spatial Management
 5-10 June 2014

SCERIN-1 Meeting, Trip and Trans-Atlantic Training
 Charles University in Prague, Czech Republic
 17-21 June 2013

SCERIN-10 Workshop on Earth System Observations and 10th Anniversary
 Czech Republic, Brno, 26th - 29th June 2023
 Recent terrestrial ecosystems LCU changes and driving forces - challenges for RS and sustainable management

Global Change Research Institute, CAS
 GOFC-GOLD and START, USA
 NASA Goddard Space Flight Center
 University of Maryland, Baltimore County
 Charles University, Prague, Faculty of Science

SCERIN-9 Virtual Workshop, 30 May - 1 June, 2022
 Satellite remote sensing for forest management and ecosystem health, floods, droughts, and wildfires in the context of climate change

START, USA
 NASA Goddard Space Flight Center
 University of Maryland, Baltimore County
 Charles University, Prague, Faculty of Science
 Ukrainian National Forestry University

MedRIN and SCERIN-8 Virtual Capacity Building Workshop on Earth System Observations
 June 15-17, 2021

University of Maryland Baltimore County
 California State University-Monterey Bay
 Aristotle University, Thessaloniki
 Charles University, Prague, Faculty of Science
 Cyprus University of Technology

SCERIN-7 Capacity Building Workshop
 24-27 June 2019, Novi Sad, Serbia

University of Novi Sad Faculty of Science
 Faculty of Technical Sciences
 Biosense Institute
 Institute of Lowland Forestry and Environment

SCERIN-6 Capacity Building Workshop
 11-14 June 2018, Zagreb, Croatia

Faculty of Geodesy, University of Zagreb, Croatia
 Croatian Forest Research Institute, Jastrebarsko, Croatia
 Faculty of Forestry, University of Zagreb, Croatia



SouthCentral European Regional Informational Network (SCERIN)

Home - SouthCentral European Regional Informational Network (SCERIN)

SouthCentral European Regional Informational Network (SCERIN)



Evolution of Priorities in SCERIN – 2023

SCERIN's most important research topics

1. Changes in vegetation cover, function (yield/assimilation) and ecosystem diversity with **transition to free market** and **climate change**
2. LCC with agricultural abandonment and **urban expansion**
3. Floods/droughts and fires – **extreme events** in the Danube watershed
4. LCC associated with the **war in Ukraine**
5. RS issues in regional LCLUC validation/verification of methods and products – **increased need with increased data availability**
6. LCC in SCERIN associated with the pandemic



SCERIN Challenges and Lessons Learned

Ongoing or work in progress

- evolving network structure and partnerships within the region
- maintain/update a network participants database – in progress
 - Participants, contacts, publications, involved institutions, etc.
- develop a regional collaborative database
 - Regional networks of relevance to SCERIN – leverage network activities
 - Regional sponsors offering potential for support
 - Relevant active projects, lead person, duration - collaborations
 - List of links to available data for collaborative projects

Challenges

- Active participation not only from agencies but also from private companies +
- Need more links to and involvement with funding agencies
- Need to involve stakeholders, political scientists, decision makers (invited lectures)
- Educational outreach – successful collaboration with TAT; **need for public outreach, and to undergraduate and high school students**
- Social media presence

- Facebook <https://m.facebook.com/groups/1598067267142275>
- LinkedIn <https://www.linkedin.com/groups/8349564>



SCERIN Long Term Vision

- Include and actively involve all SCERIN countries
- Balanced participation from research and applications
- Transitioning from detection of LCC to monitoring and analysis of trends or LCD
 - collaborate with local, regional and global monitoring networks – long term data records across disciplines
 - transitioning from detection and monitoring to predictions
- Collaboration with the other GOFC-GOLD RNs



Potential Sources of Support

SCERIN proposals for joint research projects and networking

- Joint Project Proposals in 2023 – Satellite data evaluation (TBD); Mid-resolution product development/evaluation (TBD); Arctic research collaboration (TBD); Global forest hot-spots (TBD)
- Joint Project Proposals in EU as a platform for GOFC-GOLD + SCERIN activities (to consider)

Smaller proposals and collaborative work by collaborating groups within SCERIN

- Visiting Scholars (Fulbright, other)
- Young professionals – visitor exchanges
- Graduate studies
- Research grants

Collaboration among the GOFC-GOLD networks - MedRIN and SCERIN; CaucRIN and SCERIN?

examples: exchange of RS tools; product validation; regional flood, fire and snow prediction and mapping, etc.



Current SCERIN Support

- Main Sponsorship by GOFC-GOLD/START and NASA/LCLUC
- Support of participants from their organizations
- Host and regional partnerships offering partial sponsorship

Thank You



Examples of Collaborative Publications

- Švik, M., P. Lukeš, Z. Lhotáková, E. Neuwirthová, J. Albrechtová, P. E. Campbell & L. Homolová (2023) Retrieving plant functional traits through time series analysis of satellite observations using machine learning methods, *International Journal of Remote Sensing*, 44:10, 3083-3105, DOI: 10.1080/01431161.2023.2216847.
- Hunt, L., Z. Lhotáková; E. Neuwirthová; K. Klem; M. Oravec; L. Kupková; L. Červená; H. E. Epstein; **P. Campbell**; J. Albrechtová, 2023. Leaf Functional Traits in Relation to Species Composition in an Arctic–Alpine Tundra Grassland. *Plants*. 2023; 12(5):1001. <https://doi.org/10.3390/plants12051001>.
- Campbell, P. K. E.**, Huemmrich, K. F., Middleton, E. M., Alfieri, J., van der Tol, C., and Neigh, C. S. R., 2022. Using DESIS AND EO-1 Hyperion reflectance time series for the assessment of vegetation traits and Gross Primary Production (GPP). *Int. Arch. Photogramm. Remote Sens. Spatial Inf. Sci.*, XLVI-1/W1-2021, 1–8, <https://doi.org/10.5194/isprs-archives-XLVI-1-W1-2021-1-2022>, 2022.
- Červená, L., Pinlová, G., Lhotáková, Z., Neuwirthová, E., Kupková, L., Potůčková, M., Lysák, J., **Campbell, P.**, and Albrechtová, J. 2022. Determination of chlorophyll content in selected grass communities of Krkonose Mts. Tundra based on laboratory spectroscopy and aerial hyperspectral data. *Int. Arch. Photogramm. Remote Sens. Spatial Inf. Sci.*, XLIII-B3-2022, 381–388, <https://doi.org/10.5194/isprs-archives-XLIII-B3-2022-381-2022>, 2022.
- Campbell, P.K.E.**; Middleton, E.M.; Huemmrich, K.F.; Ward, L.A.; Julitta, T.; Yang, P., van der Tol, C.; Daughtry, C.; Russ, A.L.; Alfieri, J.; Kustas, W.P. 2021. Scaling photosynthetic function and CO2 dynamics from leaf to canopy level for maize – dataset combining diurnal and seasonal measurements of vegetation fluorescence, reflectance and vegetation indices with canopy gross ecosystem productivity. *Data in Brief*, Volume 39, 2021, 107600, ISSN 2352-3409, <https://doi.org/10.1016/j.dib.2021.107600>.

Examples of Collaborative Publications

- Z. Lhotakova, L. Kupkova, P. Lukes, E. Neuwirthová, L. Cervena, R. Janoutová, L. Homolová, M. Potuckova, P. Campbell, J. Albrechtova: Calibration model for different chlorophyll measurement instruments (SPAD-502, CCM-300, DualFlex) development based on laboratory chlorophyll estimations. In progress, submission: 2023.
- P. Campbell, P. Lukes, F. Huemmrich, C. Neight, J. Albrechtova, E. Middleton and others. Multisensory canopy chlorophyll algorithms and time series for crops. In progress, for submission in 2023 to RS special issue on “Remote Sensing for Estimating Chlorophyll Content in Plants”.
- Manakos, I.; Tomaszewska, M.; Gkinis, I.; Brovkina, O.; Filchev, L.; Genc, L.; Gitas, I.; Halabuk, A.; Inalpulat, M.; Irimescu, A.; Jelev, G.; Karantzalos, K.; Katagis, T.; Kupkova, L.; Lavreniuk, M.; Mesaros, M.; Mihailescu, D.; Nita, M.; Rusnak, T.; Stych, P.; Zemek, F.; Albrechtova, A.; Campbell, P.K.E. (2018). **Comparison of Global and Continental Land Cover Products for Selected Study Areas in South Central and Eastern European Region**. Remote Sens. 2018, Special Issue Remote Sensing for Land Cover/Land Use Mapping at Local and Regional Scales, 10(12), 1967.
- Mišurec J, Kopačková V, Lhotáková Z, Campbell P and Albrechtová J 2016. Detection of spatio-temporal changes of Norway spruce forest stands in Ore Mountains using Landsat timeseries and airborne hyperspectral imagery Remote Sens. <https://doi.org/10.3390/rs8020092>

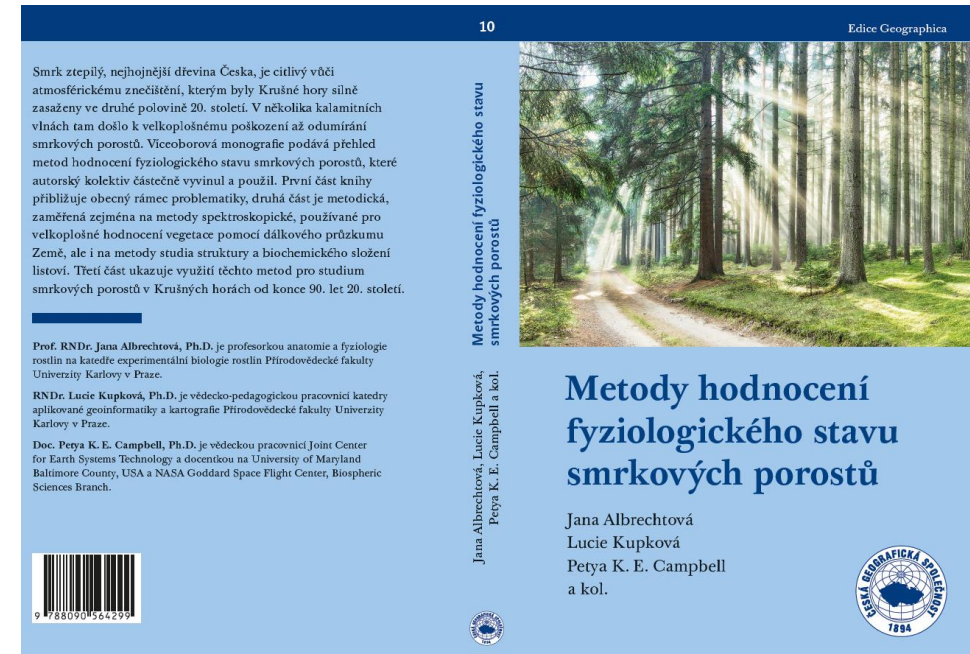
Examples of Collaborative Publications

Book in Czech with English summary and captions for figures and tables.

Czech title: Metody hodnocení fyziologického stavu smrkových porostů : případové studie sledování vývoje stavu smrkových porostů v Krušných horách v letech 1998-2013 .

Albrechtová, J., P.K.E. Campbell, Z. Lhotáková and B.N.Rock (2017). Monitoring of physiological condition of Norway spruce forests. In: Case studies for monitoring of the physiological condition of Norway spruce forests in Krušné hory Mountains 1998 – 2013. Editors: J. Albrechtová, P. Campbell and L. Kupkova; Publishing House of the Czech Geographical Society, edition Geographica, Prague, 2017.

Publisher: Praha : Czech Geographical Society (Česká geografická společnost), 2017;. Series: Geographica. ISBN: 978-80-905642-9-9



P. Campbell, C. Neigh, F. Huemmrich, J. Albrechtova, E. Middleton, M. Abdulahi: Prospects for satellite monitoring of canopy chlorophyll content. Poster presentation by J. Albrechtová, 4th Open Science Meeting of the Global Land Program. <https://glp.earth/osm-2019>

- **AGU2019, Washington, DC**

GC51D-0810 The South Central and Eastern European Regional Information Network (SCERIN) update and Prospects for Satellite Monitoring of Canopy Chlorophyll Content. Petya K. E. Campbell¹, Jana Albrechtova², Elizabeth Middleton³, Karl F Huemmrich³ and Christopher S R Neigh⁴, (1)University of Maryland Baltimore County, JCET, Baltimore, MD, United States, (2)Charles University, Faculty of Science, Department of Experimental Plant Biology, Prague, Czech Republic, (3)NASA Goddard Space Flight Cen., Greenbelt, MD, United States, (4)NASA Goddard Space Flight Center, Greenbelt, MD, United States

Friday, 14 December 2018 08:00 - 12:20 Walter E Washington Convention Center - Hall A-C (Poster Hall)

- **ERSEL, Brno, Czech Republic, 6-8 February, 2019, <http://is.ersel.org/workshop/11-IS-Brno2019/>**

1) Canopy traits for assessment of vegetation function in different agro-ecosystems in SCERIN

Petya Campbell^{1,2}, Petr Lukes², Zuzana Lhotakova², Lucie Kupkova² and Jana Albrechtova^{2*}

*Corresponding author: jana.albrechtova@natur.cuni.cz

¹ Joint Center for Earth Systems Technology, University of Maryland Baltimore County, ² NASA Goddard Space Flight Center, ³ Global Change Research Institute, Czech Academy of Sciences, Brno, ⁴ Charles University, Faculty of Science

2) Autonomous Spectral Systems for Monitoring Eco-physiological Dynamics at leaf and canopy scales. Petya Campbell^{1,2}, Elizabeth, Middleton², K. Fred Huemmrich^{1,2}, Tomaso Julitta³, James MacKinnon², Dan Mandl², Phil Townsend⁴ and Craig Daughtry⁵ ¹UMBC, Baltimore, MD, USA; ²NASA/GSFC, Greenbelt, MD, USA; ³ JB Hyperspectral Devices, Germany; ⁴ University of Wisconsin, Madison, USA; ⁵ USDA/ARC, Greenbelt, MD, USA

Outline

I. SCERIN organization

- Network initiation or ‘kick-off’
- SCERIN specifics, organization and structure
- Network workshops (goals, location, participants)
- SCERIN members and observers

II. SCERIN collaborative projects and capacity building initiatives

- Research projects in progress and manuscripts in preparation
- Other capacity building activities
- Challenges

III. Lessons Learned - Suggestions

